













Facilities


-  Nature Center / Office
-  Fishing Platform
-  Greeting Center
-  Observation Platform
-  Picnic Area w/ Shelter
-  Pit Toilet
-  Water
-  Outdoor Exhibit
-  Amphitheater
-  Parking Lot

Roads

-  County Highway
-  Town Road

Trail Use

-  Bicycling & Hiking
-  Hiking only
-  Boardwalk / Steps
-  Seasonal Grid-walk

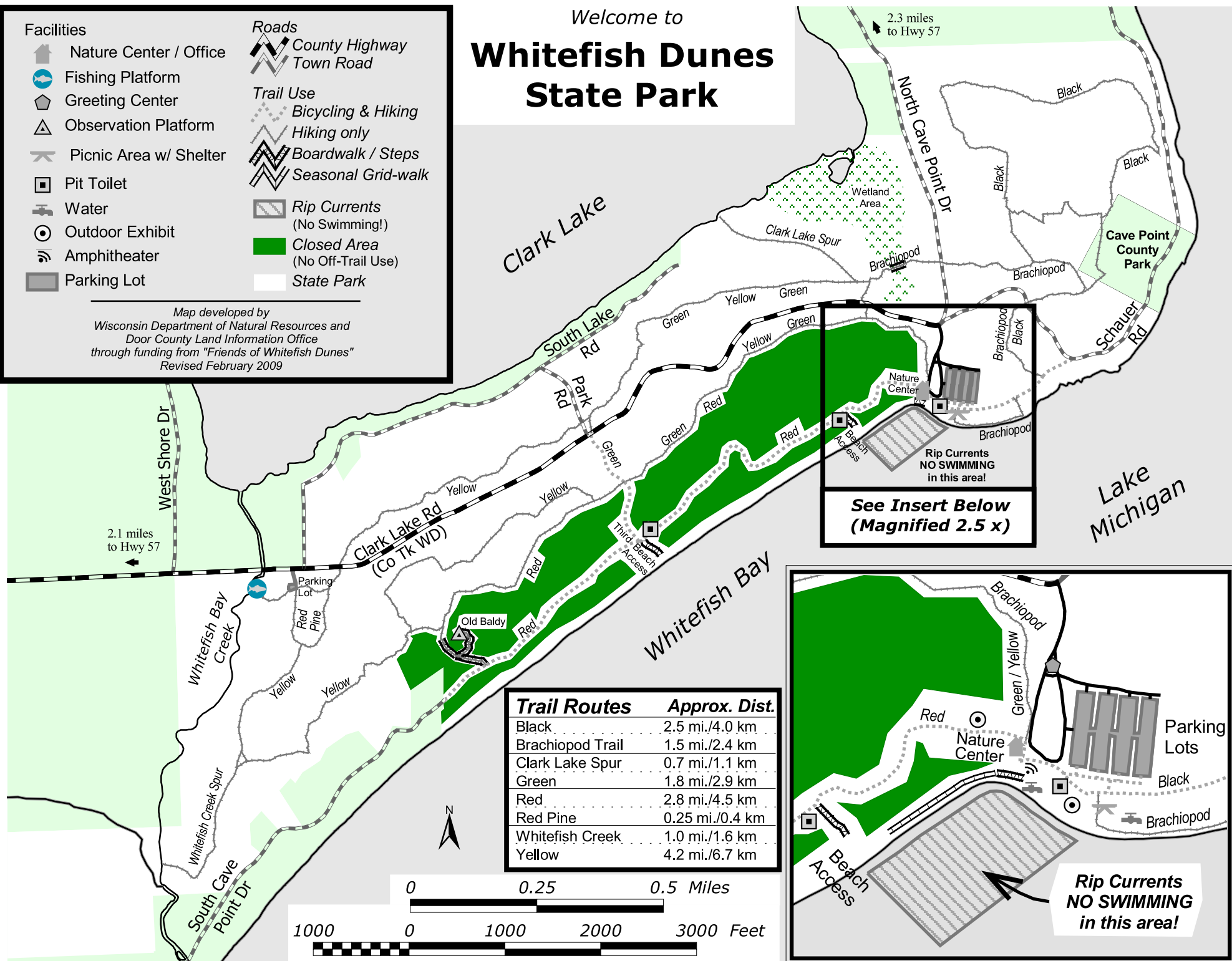
-  Rip Currents (No Swimming!)

-  Closed Area (No Off-Trail Use)

-  State Park

Map developed by
Wisconsin Department of Natural Resources and
Door County Land Information Office
through funding from "Friends of Whitefish Dunes"
Revised February 2009

Welcome to Whitefish Dunes State Park



Trail Routes

Approx. Dist.

Black	2.5 mi./4.0 km
Brachiopod Trail	1.5 mi./2.4 km
Clark Lake Spur	0.7 mi./1.1 km
Green	1.8 mi./2.9 km
Red	2.8 mi./4.5 km
Red Pine	0.25 mi./0.4 km
Whitefish Creek	1.0 mi./1.6 km
Yellow	4.2 mi./6.7 km

**See Insert Below
(Magnified 2.5 x)**

**Rip Currents
NO SWIMMING
in this area!**